



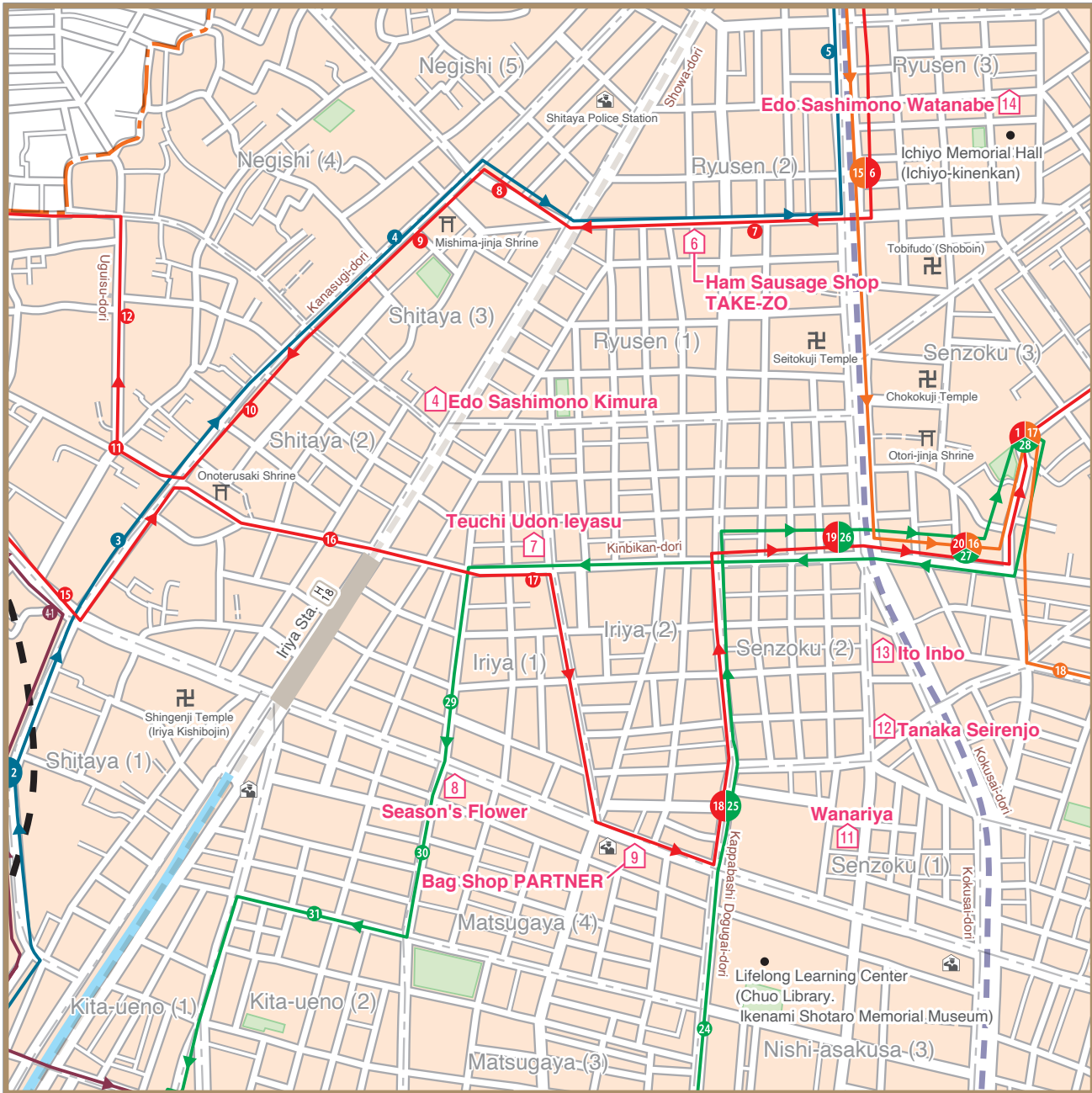


B. Shitaya / Negishi / Ryusen Area

Many annual events of a downtown such as the Morning Glory Fair (July) and Rake Fair (November) are held in this area. Kappabashi Kitchen Tools Festival will be held in Kappabashi Kitchen Tools Street where stores specializing in kitchen instruments stand in a row in October, and various people ranging from professional chefs to tourists visit the festival.

-  Monozukuri Shop and Ateliers
-  Police Station / Police(Koban)
-  Temple
-  Shrine



Taito City Cicular Route Bus MEGURIN


Megurin Bus is a sightseeing bus which run different circular routes through the Taito ward of Tokyo.




◀ Megurin Official Website

For the details of the operating hours, fare, free transit, etc., check out the official website of "Megurin".

South Megurin

- 
- 24 Shogaigakushu-center-minami
- 25 Shogaigakushu-center-kita
- 26 Senzoku-2chome
- 27 Senzoku-3chome
- 28 Taito-byoin
- 29 Iriyachiku-center
- 30 Iriyaminami-koen
- 31 Kita-ueno

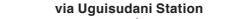
North Megurin

- Asakusa route**
- 
- 15 Ichiyo-kinenkan-iriguchi
- 16 Senzoku-3chome
- 17 Taito-byoin
- 18 Senzoku-shogakko-mae


North Megurin

- Negishi route**
- 
- 1 Taito-byoin
- 6 Ichiyo-kinenkan-iriguchi
- 7 Ryusen-1chome
- 8 kanasugi-kuminkan-shitaya-bunkan-iriguchi
- 9 Shitaya-3chome
- 10 Kanasugi-dori
- 11 Negishi-3chome
- 12 Bosai-hiroba-negishinosato
- 15 Uguisudani-eki-minami
- 16 Iriya-eki-iriguchi
- 17 Taisho-shogakko
- 18 Shogaigakushu center-kita
- 19 Senzoku-2chome
- 20 Senzoku-3chome

East-West Megurin

- Nippon Medical School Hospital route via Uguisudani Station**
- 
- 4 Shitaya-2chome

North-South Megurin

- 
- 2 Ueno-yubinkyoku
- 3 Negishi-3chome
- 4 Shitaya-3chome
- 5 Ichiyo-kinenkan

MAP A

MAP C

MAP D

MAP E